




UNIVERSITY OF PITTSBURGH



Dar.
qCT
W6862A1
Diagr.

Darlington Memorial Library



Digitized by the Internet Archive
in 2010 with funding from
University of Pittsburgh Library System

DIAGRAMS AND PLANS,

ILLUSTRATIVE

OF THE

PRINCIPAL BATTLES AND MILITARY AFFAIRS,

TREATED OF IN

MEMOIRS OF MY OWN TIMES.

BY JAMES WILKINSON,

LATE A MAJOR GENERAL IN THE SERVICE OF THE UNITED STATES.

PHILADELPHIA :

PRINTED BY ABRAHAM SMALL.

1816.

THE HISTORY OF THE

... ..

... ..

... ..

... ..

... ..

... ..

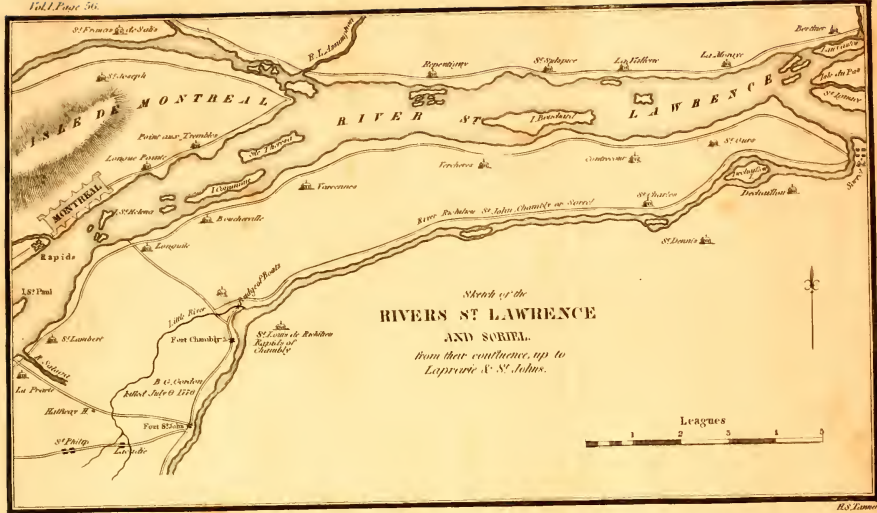
ADVERTISEMENT.

THE following Diagrams, and Plans, were sketched by the Author from his own recollection, or the information of military friends actually engaged in the several affairs to which they relate, for the purpose of aiding the Reader in tracing the various military movements, which they are intended to illustrate, and for which, it is hoped, they will be found sufficiently correct. The Author, however, disclaims the intention of offering them to the Public, as the result of actual and accurate surveys.

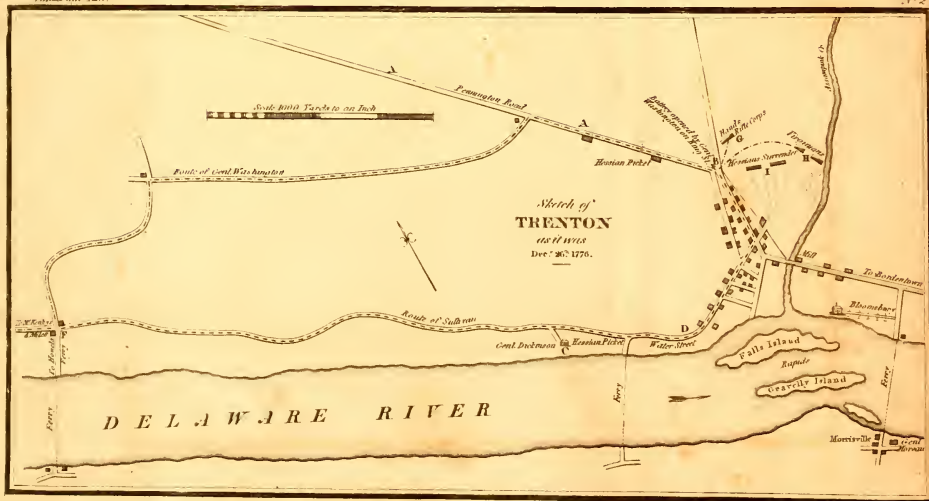
J. W.







R.S. Lamoignon



M.S. Tanner

STATE OF
NEW JERSEY.

General Office of the State, to which the returns of the
LEGISLATIVE COMMITTEE

June 1, 1877, 1878, and

GEORGE WASHINGTON JORDAN,

President of the Senate, of the House of Assembly

of Philadelphia

No. 27, NASSAU ST.



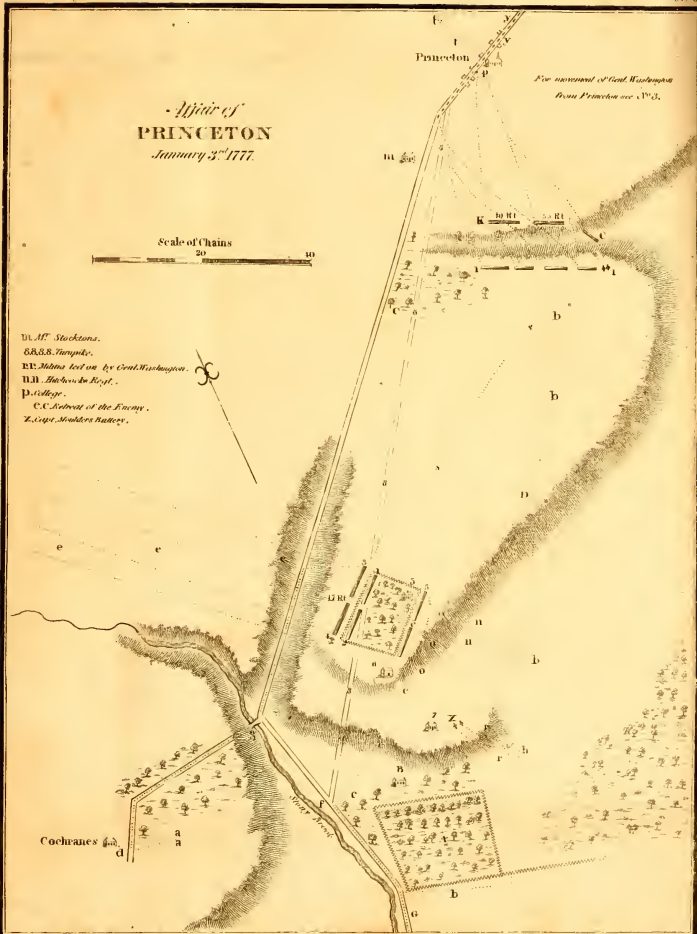


- War of
PRINCETON
January 3^d 1777.

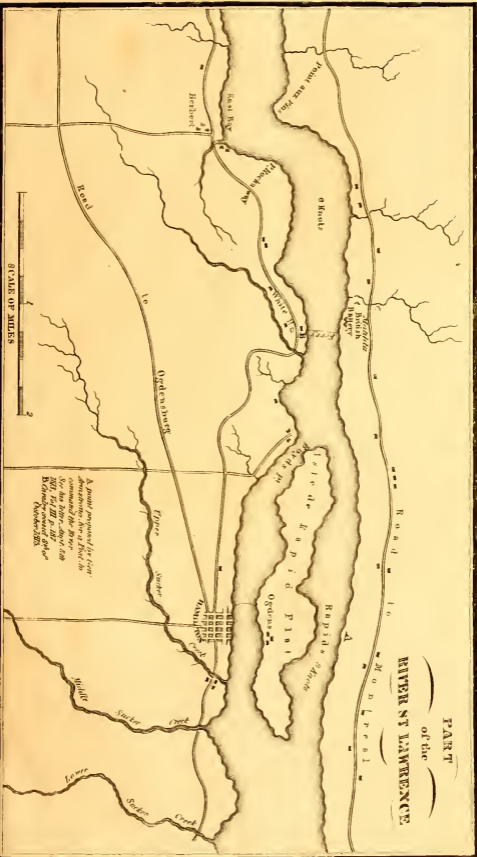
*Line movement of Genl. Washington
 from Princeton on 1st 3.*



- D. M. Stockton.
- B. A. B. Turley.
- E. E. Militia led on by Genl. Washington.
- D. H. Bachman's Regt.
- P. Village.
- C. C. Suburb of the Enemy.
- Z. Capt. Moulton's Battery.



PART
of the
RIVER ST LAWRENCE



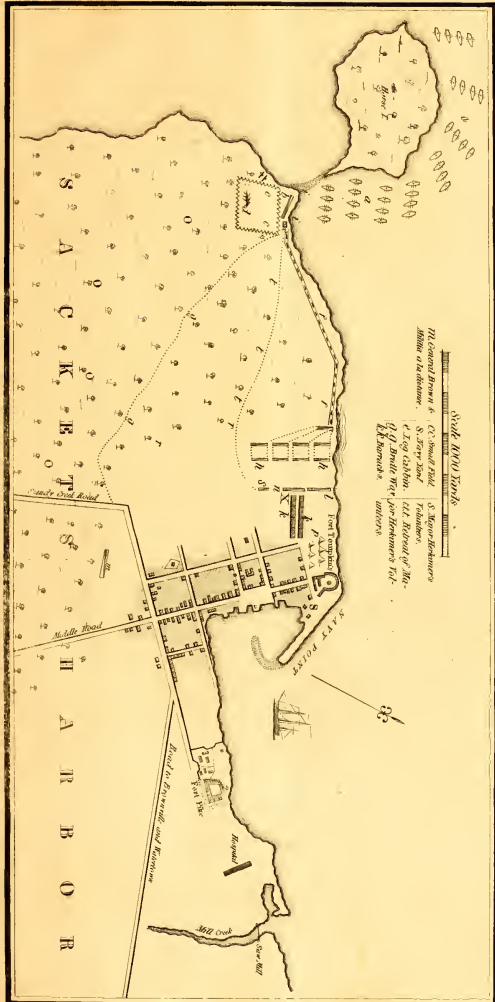
EXPLANATION OF THE DIAGRAM, No. VIII.

- a* Barnhart's.
- b* Cornwall.
- c* Cameron's.
- d* River Raisin.
- ee* Sir John Johnson's Mills.
- f* Pointe Mouille.
- g* Pointe Boudet.
- h* River Boudet.
- i* Mill.
- k* Coteau du Lac.
- m* Ferry.
- n* Fort St. Ann on Montreal Island.
- o* Canal with locks.
- p* Beauharnois village.
- r* Sheerwood's Creek.
- tt* River Salmon.
- v* Little Salmon.
- w* French Mills.
- x* River St. Regis.
- y* Indian Village of St. Regis.
- z* Racket River.
- 1** General Hampton's field of battle.
- 2 2 2** Chateaugay River.
- 33** Utard River.
- 4** Trout River.
- 9** M-Gee's Bay.
- 11** Pointe Foin.
- 8** Settlement and landing at the head of the rapids.
- 12** The Cascades.
- 13** Hungry Bay.
- 17** Chateaugay Four Corners.

Sketch of the
ST LAWRENCE
from Cornwall to Grand River.







Scale 1000 Yards

The Colonel Brown & Co. owned Field.
Miles of the distance.

- | | |
|------------------|---------------------|
| C. Small Field | S. Major Ketchum's |
| S. Tany Land | Tobacco. |
| e. Log Cabin. | the Ribbed of Ma- |
| Q. Q. Brule Wye. | for Harkness's Tol- |
| K. K. Barnack. | linders. |

S
A
C
K
E
T

H
A
R
B
O
R

Fort Tompkins
 P
L
A
T
A

SALTY POINT

Road to Brunswick and Kinston

Middle Road

Candy Creek Road

Nov. 1867



111. 1. The Enemy makes the
 win in this point by Coal River
 c. Edge Mr Donald's position after
 Coal River, irregularly retreat
 d. His 2nd position where they now
 stand the time he advanced the En-
 emy at f

e. Coal River bridge at center of Batt
 1. The Enemy in order of Battle

h. Street Barr

i. The dwelling House

k. Tavern or Bakery

l. Batches do

m. Batches do

n. Handbars do

o. O. Kipper's advantage

p. (see above) guard the night
 of the 1st July

q. The Enemy fire on him from P V

r. British Army, Band & Bagpipes

s. (see above) engage the

Enemy's Indians

t. t. can't burners march

to attack the Enemy:

u. t. the Enemy's changing

can't. Now are irregular

break and retreat

Scale of Fords

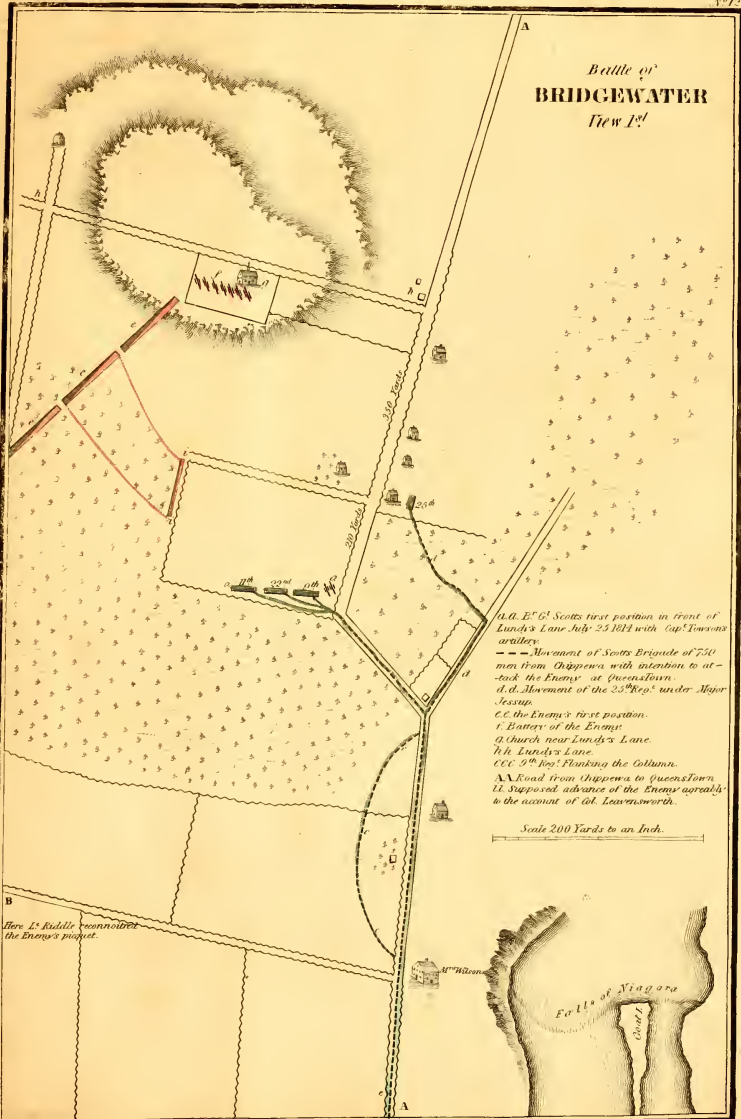
200 400 600 800

B. G. P. Jones
 Major
 Anderson

N I A G A R A R I V E R



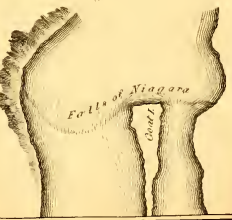
Battle of BRIDGEWATER View 1st



A, A, E, G, Scott's first position in front of
Lundy's Lane July 25 1814 with Cap^l Tompkins
artillery.
--- Movement of Scott's Brigade of 750
men from Chippewa with intention to at-
tack the Enemy at QueensTown.
B, B, Movement of the 25th Reg^t under Major
Jessup.
C, C, the Enemy's first position.
F, Battery of the Enemy.
Q, Church near Lundy's Lane.
H, H, Lundy's Lane.
C, C, C, 9th Reg^t Flanking the Colban.
A, A, Road from Chippewa to QueensTown.
U, U, Supposed advance of the Enemy agreeable
to the account of Col. Leavenworth.

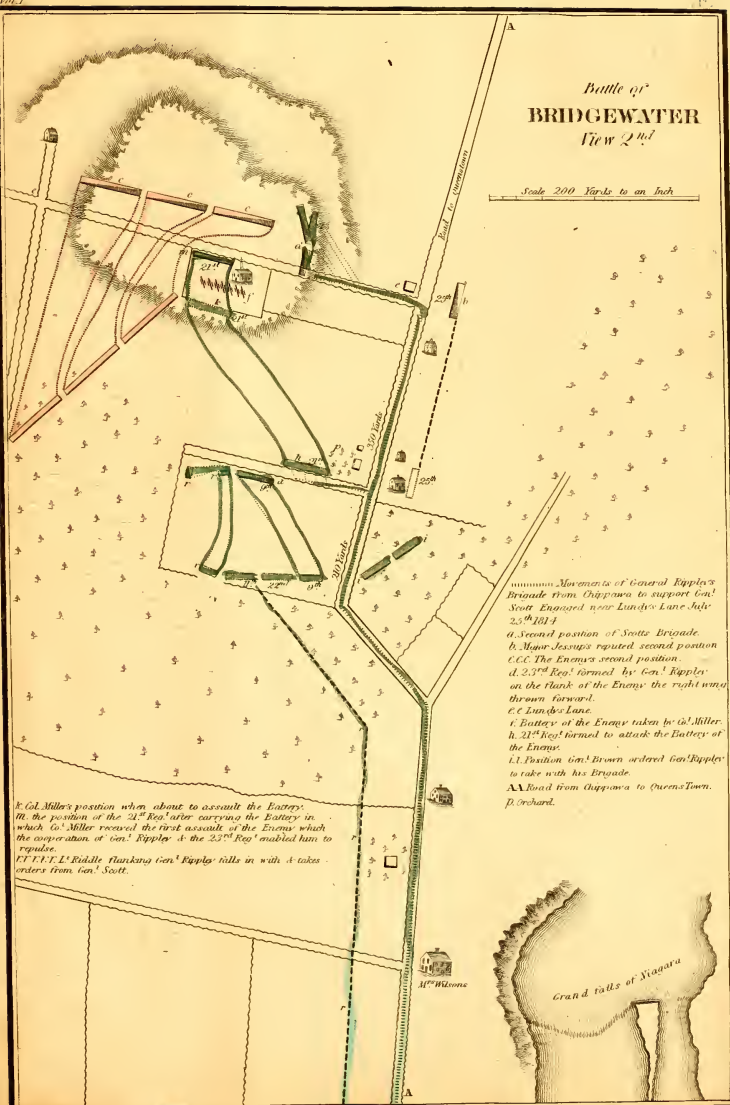
Scale 200 Yards to an Inch.

Here Lt. Ruddle reconnoitres
the Enemy's picket.



Battle of
BRIDGEWATER
View 2nd

Scale 200 Yards to an Inch



Movements of General Ripley's
Brigade from Chippawa to support Genl
Scott Engaged near Lundy's Lane July
25th 1814

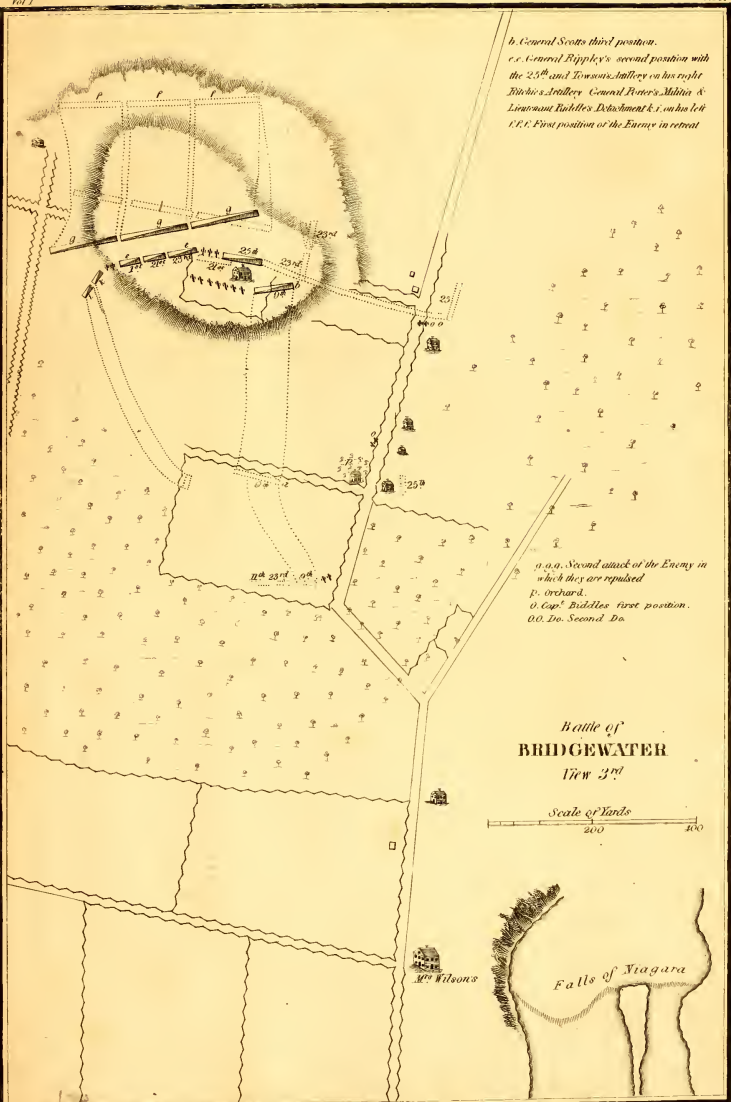
- a. Second position of Scott's Brigade.
- b. Major Jessup's reputed second position.
- c. c. c. The Enemy's second position.
- d. 23rd Reg^t formed by Genl Ripley
on the flank of the Enemy's right wing
thrown forward.
- e. e. Battery of the Enemy taken by Col Miller.
- h. h. 21st Reg^t formed to attack the Battery of
the Enemy.
- l. l. Position Genl Brown ordered Genl Ripley
to take with his Brigade.
- A. A. Road from Chippawa to Queens-Town.
P. Orchard.

f. Col Miller's position when about to assault the Battery.
m. the position of the 21st Reg^t after carrying the Battery in
which Col Miller received the first assault of the Enemy which
the cooperation of Genl Ripley & the 23rd Reg^t enabled him to
repulse.

l. l. l. l. Riddle flanking Genl Ripley's hills in with A takes
orders from Genl Scott.

11th Mile

Grand Falls of Niagara



b. General Scott's third position.
 c. General Rippley's second position with
 the 25th and Townson's battery on his right
 Bisco's Artillery General Porter's Militia &
 Lieutenant Biddle's Detachment & c. on his left
 F.F.F. First position of the Enemy in retreat

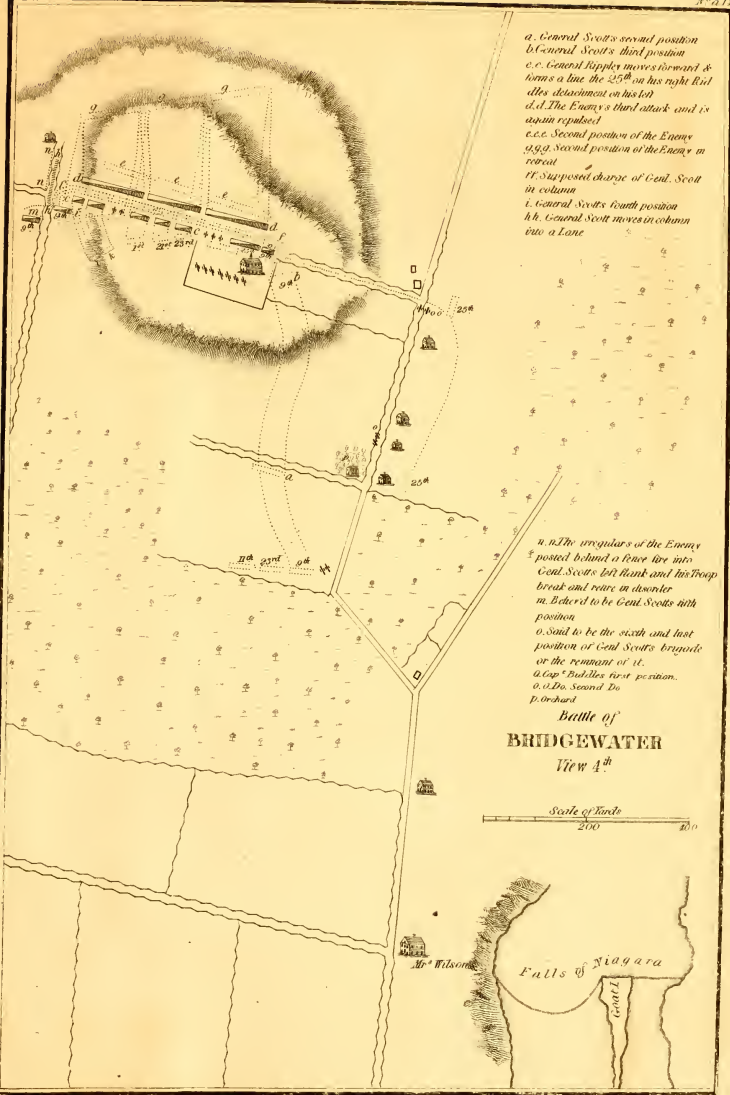
g. g. g. Second attack of the Enemy in
 which they are repulsed
 P. orchard.
 O. Cap^s Biddle's first position.
 O.O. Do. Second Do.

Battle of
BRIDGEWATER
 View 3rd

Scale of Yards
 200 400



Mr Wilsons




a. General Scott's second position
 b. General Scott's third position
 c. c. General Ripley moves forward & forms a line the 25th on his right & the 4th's detachment on his left
 d. d. The Enemy's third attack and is again repulsed
 e. e. e. Second position of the Enemy in retreat
 f. f. Supposed charge of Genl. Scott in column
 g. g. General Scott's fourth position
 h. h. General Scott moves in column into a Lane

i. i. The irregulars of the Enemy posted behind a fence fire into Genl. Scott's left flank and his troops break and retire in disorder
 m. m. Believed to be Genl. Scott's fifth position
 o. o. o. Said to be the sixth and last position of Genl. Scott's brigade or the remnant of it.
 p. p. Cap^l Bullies first position.
 q. q. Do. Second Do
 r. r. Orchard

Battle of
BRIDGEWATER
 View 4th

Scale of Yards
 200 400





Map of Maj. Gen. Ross's route, with the British Column, from Benedict, on the Potomac River, to the City of Washington, August 1814.



C H I E F

Route of the Army to Washington, District of Columbia, as shown by the thick line, and map of the District of Columbia, as shown by the thin line. Published by the War Department, Washington, 1814.



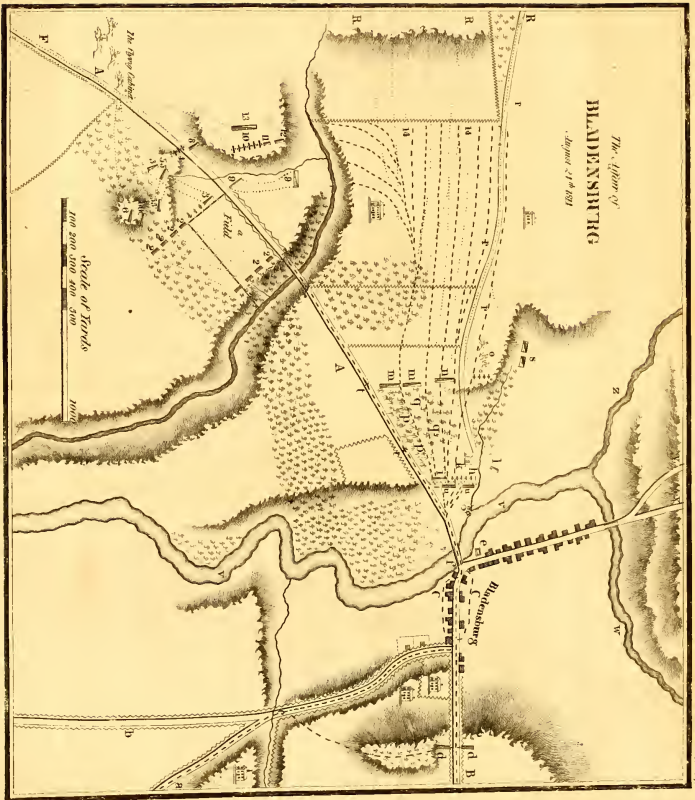


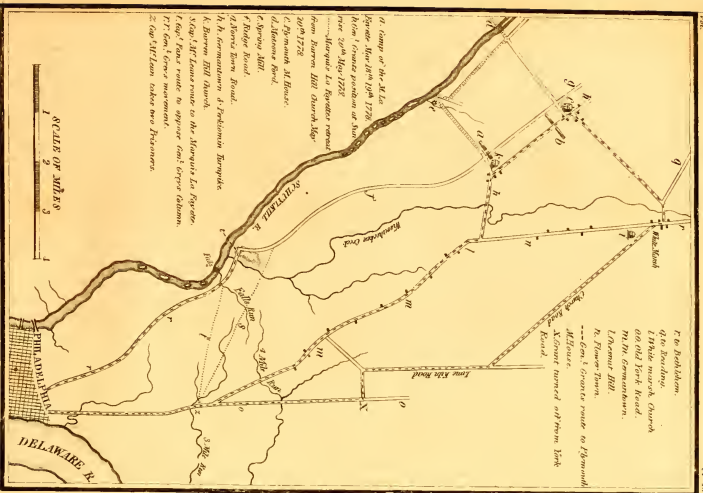
EXPLANATION OF THE DIAGRAM, No. XVII.

- a* Route of the British from Long Old Fields.
- b* Road by the ferries to the Eastern branch and to Alexandria.
- c* British column divided, the main body ascending the height, and flanking party following the old road.
- d d* The British here formed, and halted 20 or 30 minutes.
- e* A strong brick house fortified, but not occupied.
- f* Bridge over the Eastern branch.
- g* A large strong mill.
- h* Battery of 6 pounders—Baltimore Artillery.
- i* Major Pinkney's riflemen.
- k* Tobacco house.
- l* Captain Doughty's riflemen.
- m m* Stansbury's Brigade.
- n* 5th Regiment, Colonel Sterret of Baltimore.
- o* Birch's Artillery.
- p p* A corn field.
- q q* Orchard.
- r r r* Old road to Georgetown.
- s* Dragoons, regular, Colonel Laval.
- t t* Two Pieces of Artillery.
- u u* The right column of the enemy under Major Brown, of the 85th regiment, first formed.
- v v* Eastern branch of Potowmack.
- w* North-east do. do.
- z* North-west do. do.
- x* Turnpike road to Baltimore.
- y* Old road to do.
- A A* Turnpike to Washington City.
- B* Road to Governor's Bridge, Queen Ann, and Malborough, by which the enemy retreated.
- C C* The enemy advancing to the attack.
- F* Retreat of the marines and seamen, the district and part of the Maryland militia, and also Colonel Laval with a troop of the 1st and part of the militia dragoons.
- - - - March of the enemy.
- : : : : Retreat of the American troops.
- R R R* Retreat of the Baltimore and other Militia.
- 2 2* The left wing of the enemy first formed under Col. Thornton.
- 3* Marines under Captain Miller at a post and rail fence.
- 4* Commodore Barney with a battery.
- 5* 1st position of seamen.
- 3 3* 2d position of marines.
- 5 5* 2d position of seamen.
- 2 2 2 2* 2d ditto. of Colonel Thornton.
- 6 6* 1st position of Colonel Beall with Maryland militia.
- 6* 2d ditto.
- 8* Colonel Magruder's regiment of district militia.
- 9* 36th regiment of infantry under Colonel Scott.
- 10* Major Peter with 6 pieces of artillery.
- 11* Davidson's volunteers.
- 12* Stull's do.
- 13* Brent's district militia.
- 14* Extent of the British pursuit on the left.

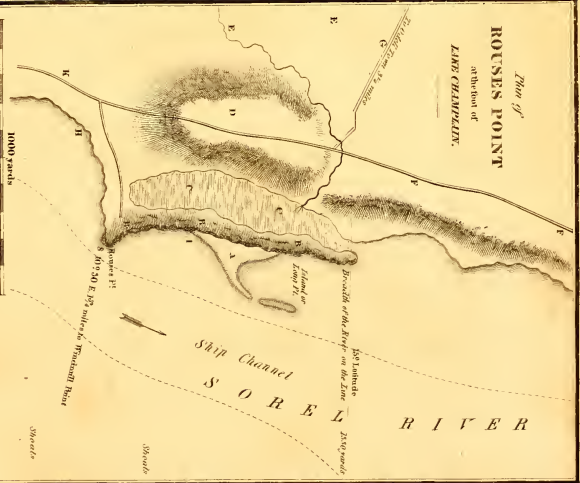
The River of
BLADENSBURG

Drawn 27th 1831






Plan of
ROUSES POINT
 at the foot of
LAKE CHAMPLAIN.

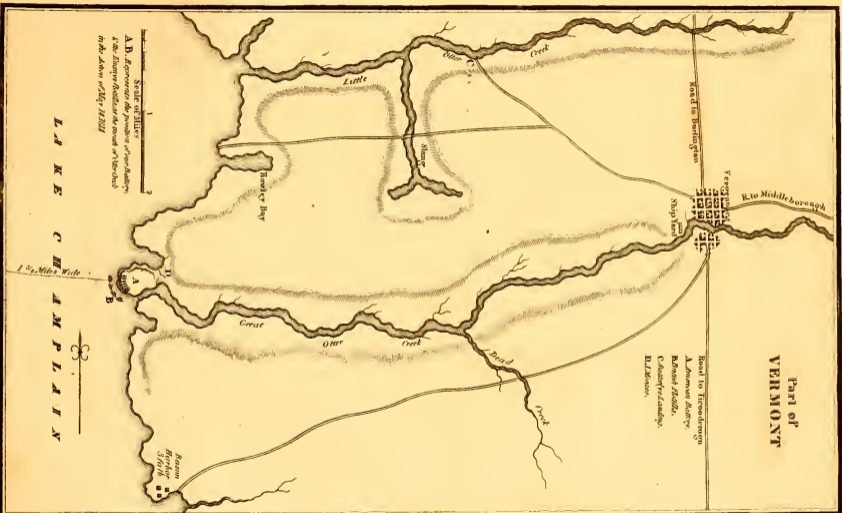


- A. *A. Bar projecting about 2000 yards into the River.*
 - B. *Impenetrable bank 40 or 50 yards wide from Rouses point to the top.*
 - C. *An impracticable Narrows, communicating with the River.*
 - D. *High ground suitable for Fortification.*
 - E. *Low flat wet land nearly unworked.*
 - F. *Point to Lizard on 2 or 3 miles wet and half.*
 - G. *Road to Lizard. 3/4 of 3 miles to Rouses 2 miles nearly after that point.*
 - H. *A fine landing.*
 - I. *Excellent boat harbor.*
 - K. *Road to Charlestown and Plattsburgh.*
- From Rouses point to the Vermont shore is 1 1/2 Miles.*

REFERENCES.



Part of
VERMONT



- Road to Ferrisburgh
- American Soldiers
- British Soldiers
- Cavalry & Artillery
- D. J. Moore

Scale of Miles
 1 2 3
 A B Represents the position of two batteries,
 & the distance between the mouth of Waterbury
 in the Autumn of May 1759

LAKE CHAMPLAIN



1 1/2 Miles Wide



Wilkinson: Diagrams and
Plans 1816

Received: Bound in $\frac{1}{4}$
light blue paper; binding
damaged.

Treatment: Rebound with
Japanese non-adhesive
side-sewn style binding.

The BookBinder 1982

